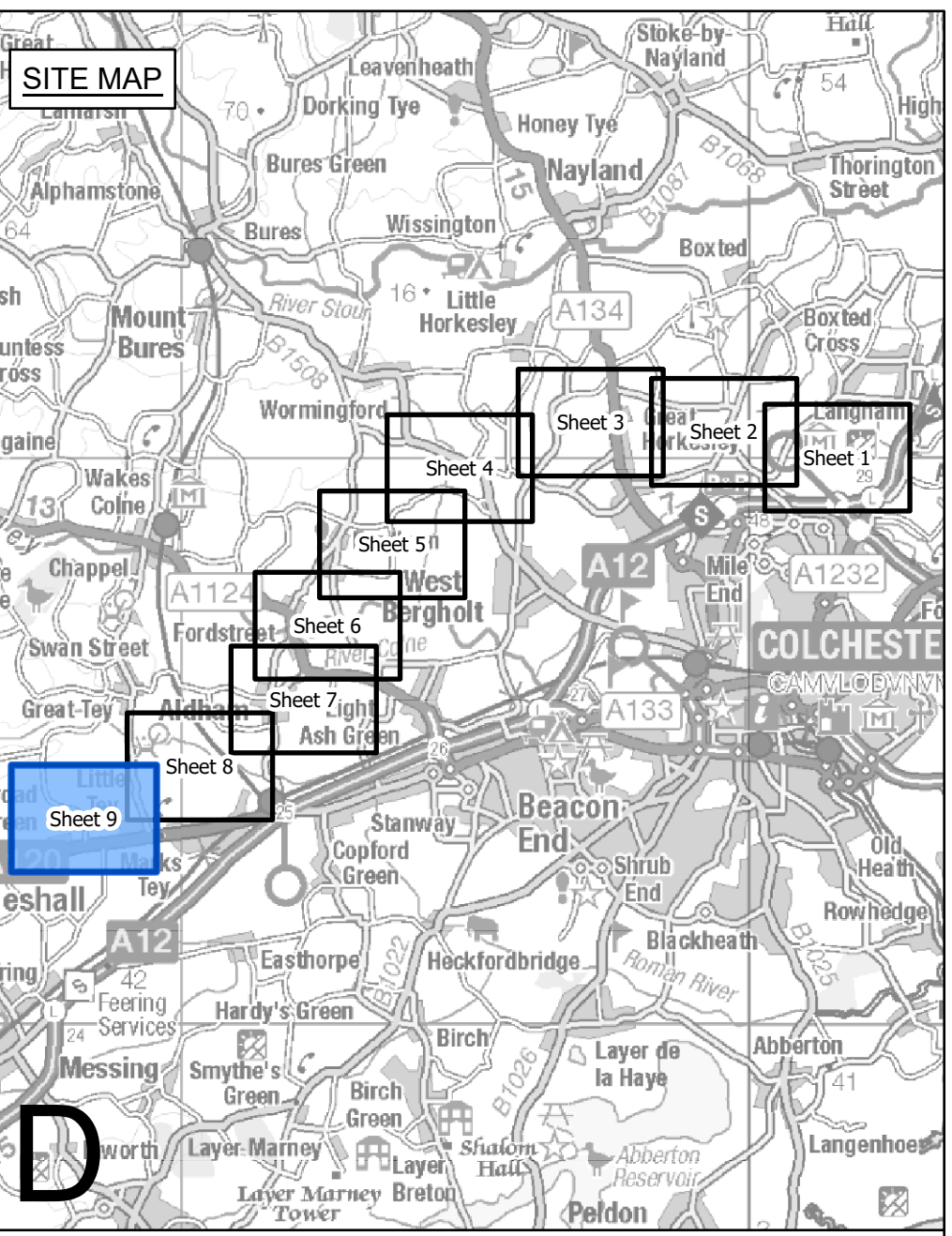


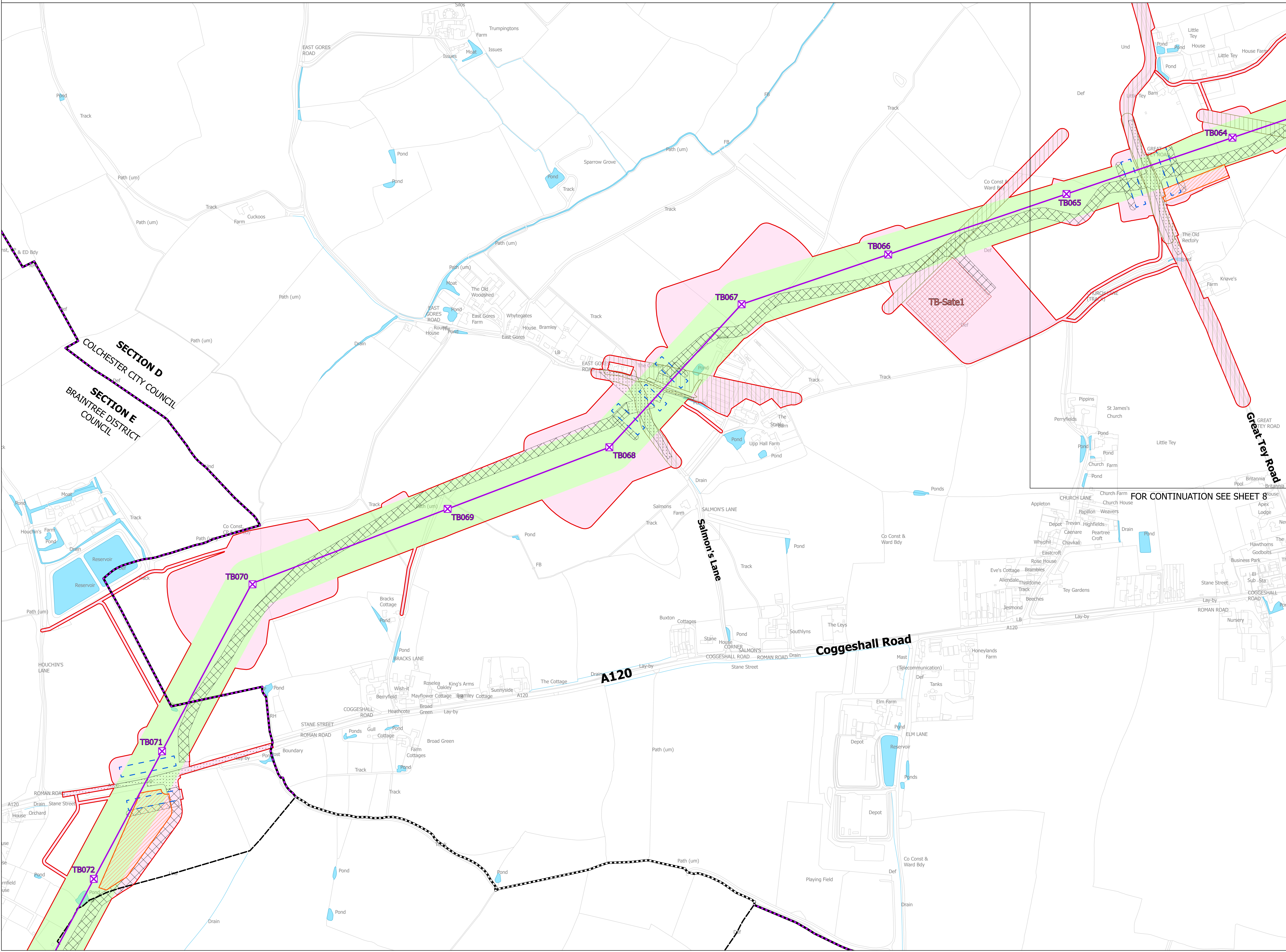


NATIONAL GRID
(NORWICH TO TILBURY)
S.42 CONSULTATION PLAN SERIES
SECTION D (SHEET 9 OF 9,
COLCHESTER CITY COUNCIL AND BRAINTREE DISTRICT COUNCIL)



D

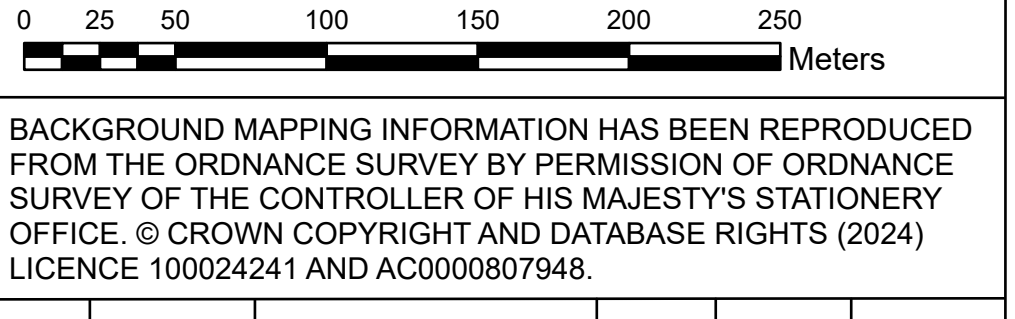
- Legend**
- - Local authority boundary
 - - Section boundary and local authority boundary
 - - Section boundary
 - - Sheet index cutlines
 - Proposed land use**
 - Red outline: Draft order limits
 - Green fill: Zone for permanent assets (NGET)
 - Pink fill: Zone for construction, operation and maintenance (NGET and statutory undertaker)
 - Green hatched: Statutory undertaker works
 - Green hatched: Environmental areas
 - Proposed project design details**
 - Purple square: New lattice pylon
 - Purple square: New full line tension gantry
 - Purple line: New overhead line
 - Blue dashed line: New underground cable swathe centreline
 - Blue dashed line: New underground cable construction swathe
 - Yellow hatched: Cable sealing end compound boundary
 - Yellow hatched: Permanent access route including visibility splays (substations and cable sealing end compound)
 - Temporary works**
 - White hatched: Site access, crossover points and visibility splays
 - Blue hatched: Haul roads
 - Blue hatched: Haul roads for underground cable, cable sealing end compounds and substation works
 - Blue hatched: Crossing protection work area
 - Blue hatched: Construction compound
 - Blue hatched: Construction laydown area



FOR CONTINUATION SEE SHEET 8

Notes
This drawing is scaled at paper size A0, therefore any prints taken at smaller sizes will affect accuracy of the measurement units and should not be scaled against.
The proposed overhead line alignment and proposed underground cable alignment together comprise the 2024 preferred draft alignment.
These plans show the draft Order Limits. Due to the need for future flexibility, National Grid will be applying for Order Limits and Limits of Deviation within its Development Consent Order, within which any potential permanent infrastructure would lie. Further information is provided in our 'Guide to interacting with our consultation plans' document.

For information regarding the Primary Access Routes and the Highways Mitigation Draft Order Limits please refer to the 'Construction Access Plans'.
Coordinate System: British National Grid
Sheet X Centroid Coordinate: 588274 Sheet Y Centroid Coordinate: 223624



BACKGROUND MAPPING INFORMATION HAS BEEN REPRODUCED FROM THE ORDNANCE SURVEY BY PERMISSION OF ORDNANCE SURVEY OF THE CONTROLLER OF HIS MAJESTY'S STATIONERY OFFICE. © CROWN COPYRIGHT AND DATABASE RIGHTS (2024) LICENCE 100024241 AND AC0000807948.

Issue	Date	Remarks	Drawn	Checked	Approved
A	APRIL 2024	FOR STATUTORY CONSULTATION	MG	TH	JPC

Title

NATIONAL GRID
(NORWICH TO TILBURY)
S.42 CONSULTATION PLAN SERIES
SECTION D (SHEET 9 OF 9,
COLCHESTER CITY COUNCIL AND
BRAINTREE DISTRICT COUNCIL)

nationalgrid

National Grid Drawing Reference
AENC-NG-ENG-PLN-0005

Scale	Sheet Size	Sheet	Issue
1:2,500	A0	SHEET 9 OF 9	A